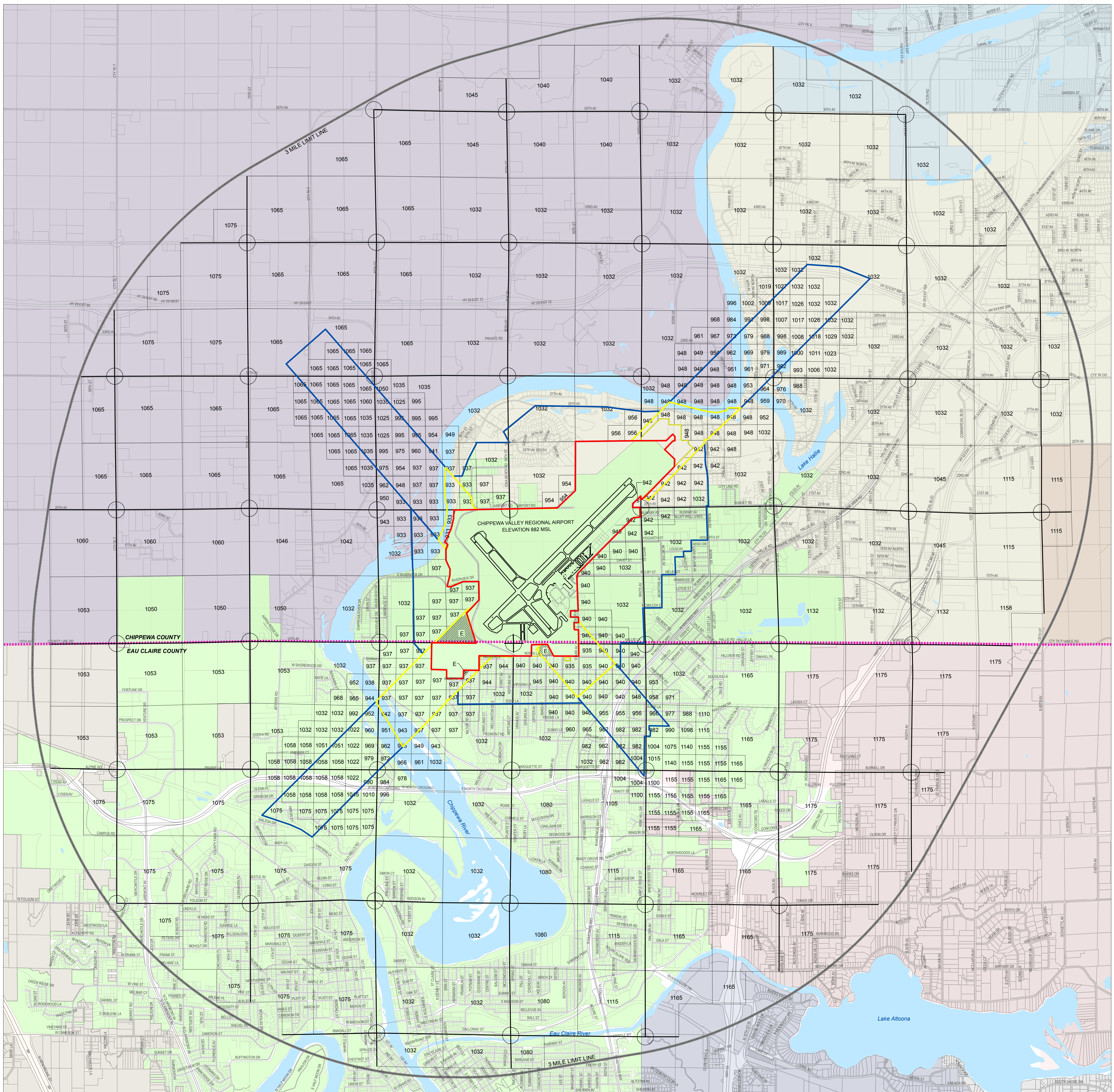


CHIPPEWA VALLEY REGIONAL AIRPORT ZONING MAP

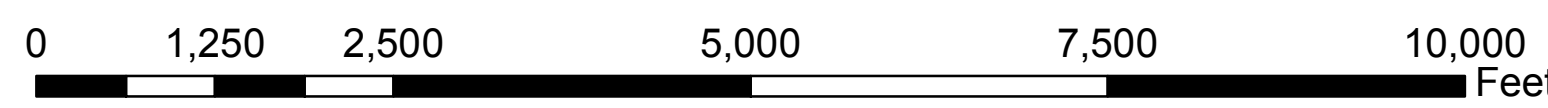
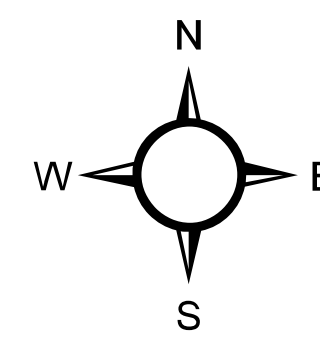


AIRPORT LEGEND

- | | | | |
|--|--|--|------------------------|
| | ZONE A | | CITY OF ALTOONA |
| | ZONE 1 | | CITY OF CHIPPEWA FALLS |
| | AVIGATION EASEMENT | | CITY OF EAU CLAIRE |
| | ZONE 2 | | VILLAGE OF LAKE HALLIE |
| | ZONE 3 (HEIGHT LIMITATION ORDINANCE) | | TOWN OF WHEATON |
| | COUNTY BOUNDARY | | TOWN OF HALLIE |
| | HEIGHT LIMITATION NUMBER (FEET ABOVE MEAN SEA LEVEL) | | TOWN OF SEYMOUR |
| | | | TOWN OF UNION |

Map Notes:
 The zone boundaries are section and subdivision lines, except where street centerlines are used for boundaries. Height limitations shown represent elevations permissible above mean sea level in feet. This zoning map was developed in accordance with Wisconsin State Statutes Chapter 114.136.

CREATED BY: SAM TOMPSETT, GIS INTERN EAU CLAIRE COUNTY
 DATE: OCTOBER 22, 2013
 SOURCE: ELEVATION DATA FROM THE WISCONSIN DEPARTMENT OF TRANSPORTATION, BUREAU OF AERONAUTICS, APRIL 24, 2007



Eau Claire County Airport Height Limitation Ordinance
 Adopted by the Eau Claire County Board of Supervisors
 on June 4, 1980, Amended on July 17, 2007

Airport Zoning District Map Adopted on April 3, 2002